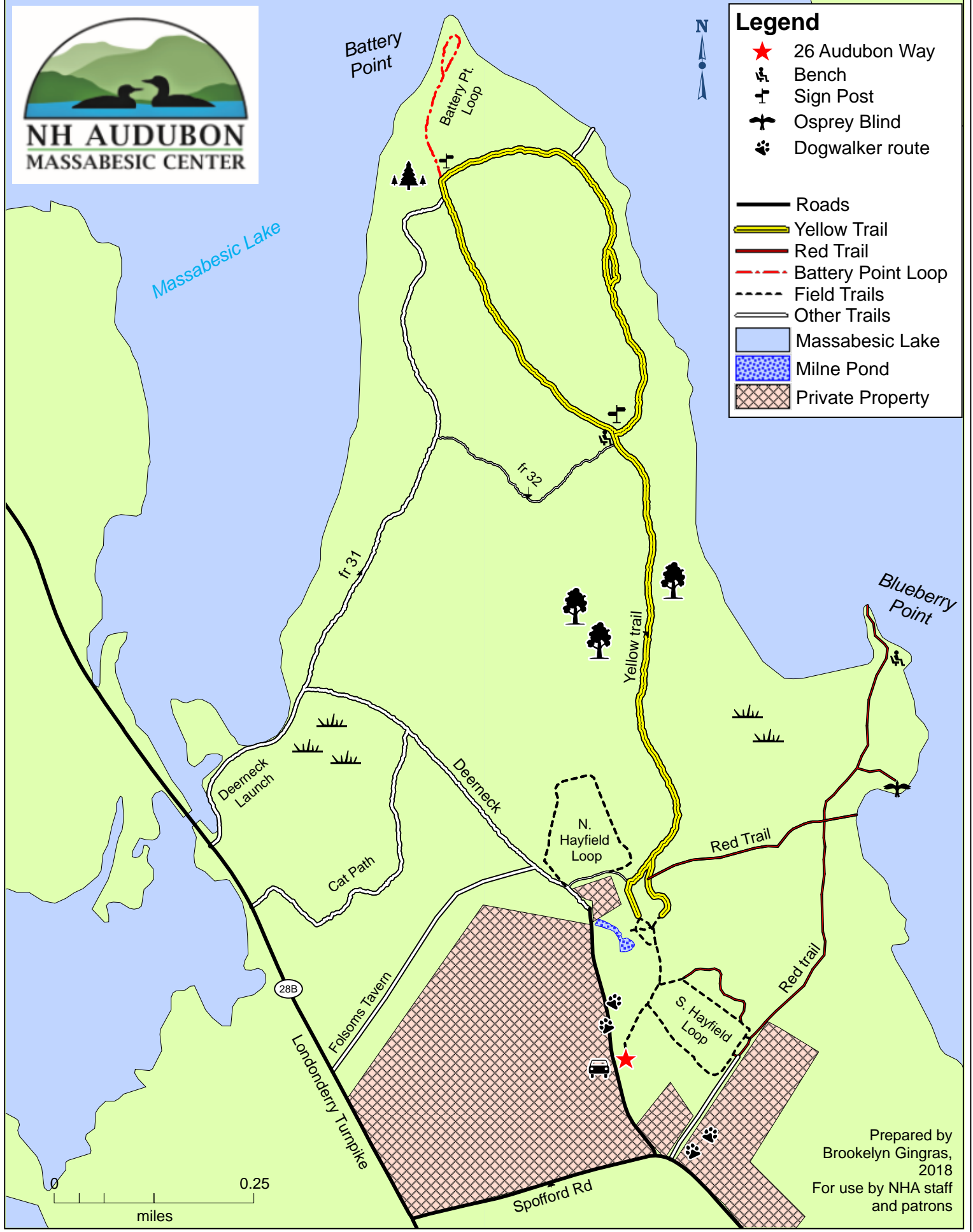
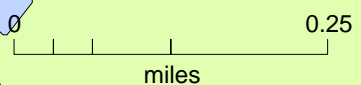


Massabesic Audubon Center and Wildlife Sanctuary




Legend

- ★ 26 Audubon Way
- ♣ Bench
- ⊕ Sign Post
- 🦅 Osprey Blind
- 🐾 Dogwalker route
- Roads
- Yellow Trail
- Red Trail
- - - Battery Point Loop
- - - Field Trails
- Other Trails
- Massabesic Lake
- ▒ Milne Pond
- ▩ Private Property



Prepared by
Brookelyn Gingras,
2018
For use by NHA staff
and patrons



NH AUDUBON
Protecting our environment since 1914

Massabesic Wildlife Sanctuary

Visitor Policy:

- Stay on trails.
- No motorized vehicles.
- Dogs are permitted on wooded trails only and must be leashed at all times. Clean up all messes!
 - Take nothing, leave nothing.
- Please do not go in the water. It is Manchester's drinking supply.
- Access to trails is free, but all donations are appreciated and support the grounds, programs and activities at the MAC.
Suggested donation: \$10/visit

Trails are available daily from dawn to dusk.

Center Hours:
check website for current hours

www.nhaudubon.org

Call (603) 668-2045 or email
mac@nhaudubon.org to register.

Trail Information:

All of our trails are low difficulty with level terrain.

Yellow Trail and Battery Point Loop

- Approximately 3.75 miles to Battery Point and back.
- Clearly Marked with yellow paint and occasional signs.
- Occasional benches for rest.
- Battery Point Loop, marked with red tags, offers great views of Massabesic Lake.

Red Trail and Blueberry Point Extension

- Red Trail alone is a 1 mile loop.
- Clearly marked with red tags.
- Traverse both field and forest.

Check out the old Osprey Viewing Blind on your way to Blueberry Point!

*Please note that the field paths may change with each season's mowing.



Directions to 26 Audubon Way, Auburn NH

1. From I-93 and points west and north and south of Manchester, take Exit 7 to Route 101 East (Seacoast). Watch for the Audubon signs.
2. From points east of Manchester, go west towards Manchester on Route 101. Watch for the Audubon signs.
3. Take Exit 1 and go south onto Route 28 By-pass. Travel 1/8 miles to the traffic circle.
4. Proceed half way through the circle, continuing on the Route 28 By-pass. You'll see Lake Massabesic on your left.
5. Travel 1.9 miles to Spofford Road. Turn left onto Spofford Road for 1/4 mile.
6. Turn left onto Audubon Way (on the corner as Spofford Road veers right).

The parking lot is on the left, opposite the Center.

Like what we do?
Follow us on social media!

